

State of Wyoming Corner Record

(In compliance with the *CORNER PERPETUATION AND FILING ACT*, Wyoming Statutes, 1997, Section 33-29-140, et. seq., and the Rules and Regulations of the Board of Registration for Professional Engineers and Professional Land Surveyors)

Reverse side of this form may be used if more space is needed.

Record of original survey and citation of source of historical information (if corner is lost or obliterated). Description of corner monumentation evidence found and/or monument and accessories established to perpetuate the location of this corner. Sketch of relative location of monument, accessories, and reference points with course and distance to adjacent corner(s) (if determined in this survey). Method and rationale for reestablishment of lost or obliterated corner.

G.L.O. Record: John B. Thomas, U.S. Deputy Surveyor, under contract No. 9 dated the 17 day of October 1870.

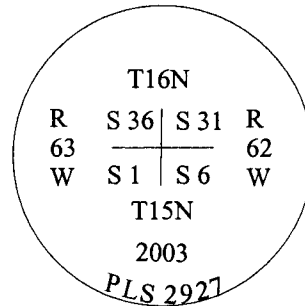
80.00 Chains Set Limestone 36 x 10 x 6 with mound of stone for corner to Townships 15 & 16 N.
Ranges 62 & 63 W, Land Rolling Soil granular Vegetation, Buffalo Grass

Surveyor's Statement: Local landowners Mr. Gary Lyons and Mr. Lawrence Anderson had personally viewed the original stone prior to 1999. It appears the corner monument became non existant due to sand and gravel mining activity in the area by Laramie County Road and Bridge Department. Mr. Gary Lyons had derived autonomous GPS WGS 84 coordinates for the original corner position. Attempts to locate the original corner positions with GPS coordinates proved to be an inaccurate and unreliable means to re-establish the original corner position. On July 14, 2003, Mr. Lawrence Anderson and I visited the area of the corner location. Mr. Anderson stated the stone had "six marks on one side and six marks on the other side" and the corner was inline with the remaining portions of a north-south fence line to the south that Mr. Anderson stated "at one time ran up to the corner". After digging around in the area I located remnants of an old buried survey stake and flagging contained within several small embedded stones believed to have been the mound of stones surrounding the original corner position. The remnants and embedded stones were inline with the remaining portion of the north-south fence line to the south.

Set: I accepted the embedded stones and old survey stake and flagging remnants as the best available evidence of the original corner position and set a 2 1/2" diameter x 30" galvanized iron pipe, 28" in the ground with a 3 1/4" diameter Brass Cap marked as noted below. Set a 5' steel fence post witness 1' north.

See back of this sheet for measurements to other found and or set and accepted corners in the area.

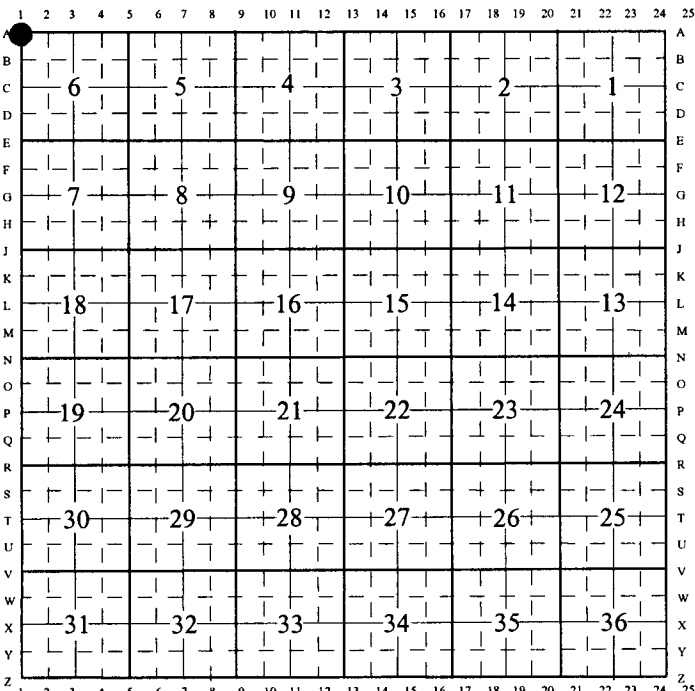
Brass Cap Markings



Date of Field Work: July 14, 2003

Office Reference: Burns North 26109

CROSS INDEX DIAGRAM




Firm/Agency, Address

Paul A. Reid, PLS
1533 Pinion Drive
Cheyenne WY
Phone (307) 637-3400

This corner record was prepared by me or under my direction and supervision.

SEAL & SIGNATURE



Corner Name: Northwest Corner Section: 6 T.15 N., R. 62 W., 6th P.M., Cross-Index No.: A-1
SBRPEPLS/PLSW: MARCH 1994/97



